

⑨ Turn left along Chapel Lane passing Rixton Tennis Club and Rixton Methodist Church until reaching the T junction with School Lane.

⑩ Turn right onto School Lane and continue ahead into Hollins Green village for ½ mile until reaching Birch Road. Continue along School Lane until reaching a sign turning right down The Weint just before reaching the cenotaph and St. Helen's C.E. Church. Take this short path passing the church on your left to emerge onto Manchester Road. (If required, the Village Community Shop is a short distance to the right.) Turn left passing the Community Hall on your right and The Black Swan pub on your left as you then proceed down Swan Brew to the lay-by at the start of the walk.



This is the first in a series of local walking guides which are available to download from [www.rixtonwithglazebrook.net](http://www.rixtonwithglazebrook.net). Your feedback will be much appreciated - please email us at [hello@hamiltondavies.org.uk](mailto:hello@hamiltondavies.org.uk) or call 0161 222 4003

For more information on the Rights of Way network and bridleways please visit the website: [www.warrington.gov.uk/Leisureandculture](http://www.warrington.gov.uk/Leisureandculture) and then follow the links to Parks and Open Spaces.

Please follow the Country Code

Rixton with Glazebrook is an attractive area of countryside lying on the eastern edge of Warrington. The route passes alongside leafy hedgerows, mature woodland and crosses some of the many streams that drain the rich farmland.



Rixton Claypits

The district is rich in clay which is still used for brick making to this day. One former quarry, Rixton Claypits, is a Site of Special Scientific Interest (S.S.S.I.) and in 1996 it was designated a Local Nature Reserve. The site is rich in flora and fauna, including some rare species such as the Great Crested Newt. It is a haven for bird life and 130 different species have been recorded over the years. As you walk through the Reserve please respect this fragile habitat and observe the site's rules.

The Church of St. Helen stands on a place of worship that can be traced back to the late 15th. century. The original chapel decayed and became ruinous, being rebuilt in the early 18th. century and then subsequently restored in 1882.



The Cupola - St. Helen's Church

Original illustrations by David Tudor © Copyright 2009  
Researched and written by John Eccles © Copyright 2009

Publication sponsored by The Hamilton Davies Trust






Reviewed November 2022



## Swan Brew to Moss Side

A 4 mile circular walk across farmland, through Rixton Claypits (SSSI) and along the lanes of Rixton with Glazebrook.

Easy walking on level terrain — boots or strong footwear recommended.

-  Allow 1½ to 2 hours
-  Park in the lay-by on Manchester Road, Hollins Green (Grid Ref. SJ 699 913)
-  No. 100 from Warrington & Manchester stops outside The Black Swan pub on Manchester Road
-  OS Explorer™ 276
-  The Black Swan & Ye Olde Red Lion Village Community Shop & Moat Cafe

*The walk starts from the lay-by on Manchester Road between The Black Swan pub and Glazebrook Lane traffic lights, known locally as Swan Brew.*

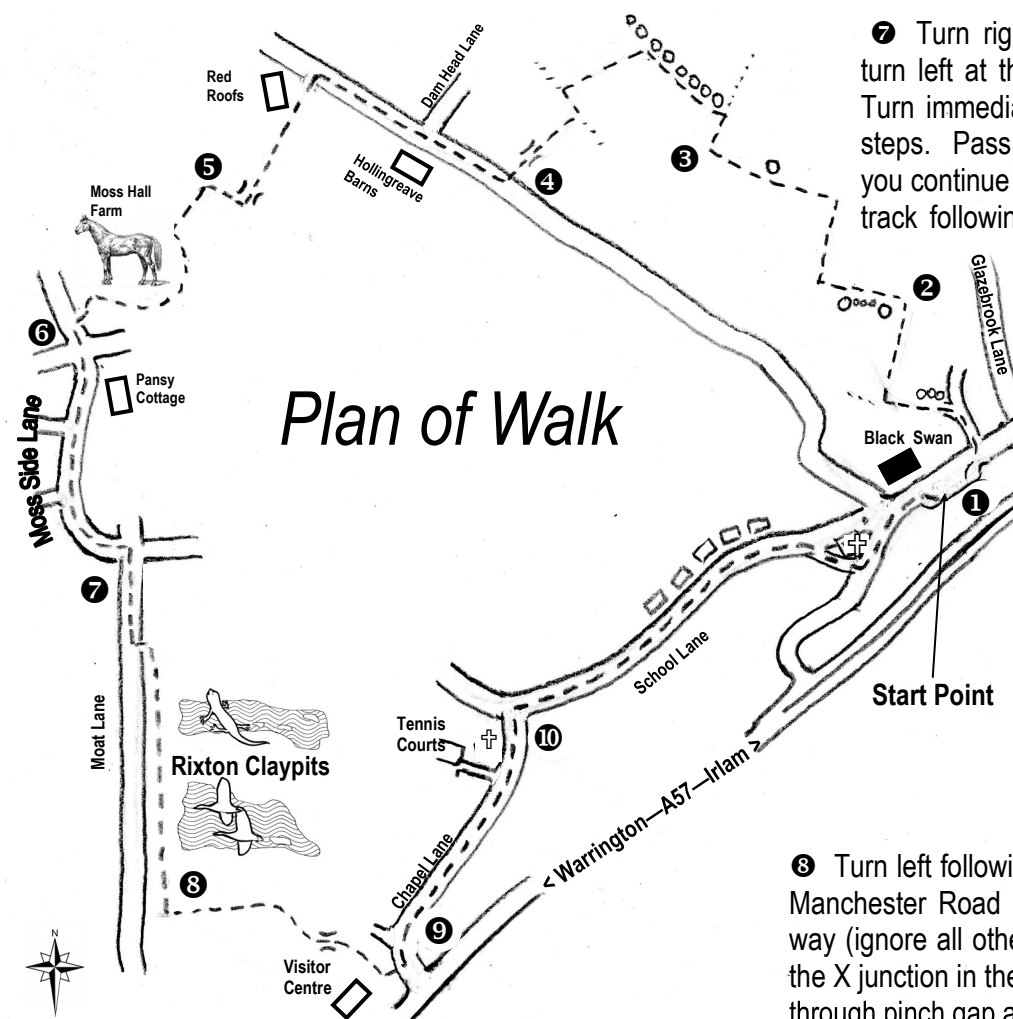
**1** From the lay-by cross over Manchester Road. Turn right and in 20m turn left onto the path crossing stile by metal gate. Cross next stile in 30m into field and follow path keeping hedge and then open field on your right for 90m to junction. Turn right across field.

**2** At finger post turn left keeping line of trees on your left to corner of field. Bear right at corner ignoring gap in hedge and continue for 60m to waymark sign. Pass between hedge and fence post and turn right along edge of field. In 100m turn left at waymark sign across field towards solitary hawthorn tree.

**3** At next waymark turn right towards wood and in 60m turn left along edge of field keeping wood on your right for 110m before turning left across field at waymark sign following well defined path. After crossing wooden footbridge turn immediately left following line of trees. In 60m turn right to another wooden footbridge. Cross bridge and continue across field to lane.

**4** Turn right onto the lane towards Hollingreave Barns. Keep straight on at junction with Dam Head Lane. Just beyond Winter View House turn left down track by 'Red Roofs'. Keeping to the left hand side of the field follow line of trees to corner of field. Cross footbridge and turn immediately right along uneven track passing bulrushes on your left.

**5** After 110m from bridge turn left at waymark sign. Pass a spreading tree and continue on track between the earth bank on your left and line of trees on your right. At end of bank follow track as it meanders through the trees, first to the right and shortly to the left.




**7** Turn right down Moat Lane then in 150m turn left at the metal gate into Rixton Claypits. Turn immediately right following path down the steps. Pass a viewing platform on your left as you continue along path. Cross straight over the track following path due south parallel to Moat Lane. Pass a further viewing platform on your left and then descend more steps before continuing along path for 25m to waymark. Continue straight ahead ignoring path to left until reaching finger post signed 'Manchester Road'.



**8** Turn left following elevated path for 400m towards Manchester Road crossing wooden bridge along the way (ignore all other paths to the right). On reaching the X junction in the path, just before the road, turn left through pinch gap and continue straight ahead crossing the grassed car park to emerge onto Chapel Lane.

This short section is less well defined as it then swings to the right following the ditch on the edge of the paddock and passes between trees, bramble and hawthorn hedge. Keep ahead until reaching a wooden bridge. Cross the bridge to emerge onto the lane at the front of Moss Hall Farm.

**6** Turn left down lane crossing a concrete road before passing Pansy Cottage on your left. Continue along lane for a further 470m passing two lanes on your right until reaching the junction with Moat Lane.



Pansy Cottage